



























Monday to Friday														
map ref	Route Number	962	962	962	962	962	962	962	962	962	962	962	962	
		am	am	am	am	am	am	pm	pm	pm	pm	pm	pm	
	Dalman Pkwy & Glenfield Rd	9.33	10.33	11.33	12.33	1.33	2.34	4.21	5.20	6.16
	South City Shopping Centre	7.33	8.30	L	9.37	10.37	11.37	12.37	1.37	2.38	3.18	4.25	5.24	6.20
	Arnett St & Fernleigh Rd	7.37	8.34	9.05	9.41	10.41	11.41	12.41	1.41	2.42	3.22	4.29	5.28	6.24
	Ashmont Av & Veale St	7.41	8.39	9.09	9.45	10.45	11.45	12.45	1.45	2.46	3.26	4.33	5.31	6.27
	Wagga Wagga Base Hospital	7.46	8.45	9.14	9.50	10.50	11.50	12.50	1.50	2.51	3.31	4.38	5.36	6.31
	Baylis St & Edward St	7.49	8.48	9.17	9.53	10.53	11.53	12.53	1.53	2.54	3.34	4.41	5.38	6.33
	Fitzmaurice St & Johnston St	7.55	8.55	9.25	10.01	11.01	12.01	1.01	2.01	3.02	3.42	4.49	5.45

Saturday													
map ref	Route Number	962	962	962	962	962	962	962	962	962	962	962	962
		am	am	am	am	am	pm	pm	pm	pm	pm	pm	pm
	Dalman Pkwy & Glenfield Rd	7.40	8.33	9.33	10.33	11.33	12.33	1.33	2.33	3.33	4.33	5.33	
	South City Shopping Centre	7.44	8.37	9.37	10.37	11.37	12.37	1.37	2.37	3.37	4.37	5.37	
	Arnett St & Fernleigh Rd	7.48	8.41	9.41	10.41	11.41	12.41	1.41	2.41	3.41	4.41	5.40	
	Ashmont Av & Veale St	7.52	8.45	9.45	10.45	11.45	12.45	1.45	2.45	3.45	4.45	5.43	
	Wagga Wagga Base Hospital	7.57	8.50	9.50	10.50	11.50	12.50	1.50	2.50	3.50	4.50	5.47	
	Baylis St & Edward St	8.00	8.53	9.53	10.53	11.53	12.53	1.53	2.53	3.53	4.53	5.49	
	Fitzmaurice St & Johnston St	8.06	9.01	10.01	11.01	12.01	1.01	2.01	3.01	4.01	5.01	


Explanations

L – Journey commences from the corner of Lae Av and Fernleigh Rd at 9.04am.

 – This service is usually operated by a wheelchair accessible bus.

.... – Bus does not operate past this timing point.

 For Route Map see pages 8 and 9

 Service does not operate on Sunday or Public Holidays

Monday to Friday												
map ref	Route Number	962	962	962	962	962	962	962	962	962	963/2	
		am	am	am	am	pm	pm	pm	pm	pm	pm	
A	Wagga Wagga Courthouse	W8.03	9.00	10.00	11.00	12.00	1.00	2.00	3.00	4.05	5.05	U5.50
B	Baylis St & Edward St	W7.56	9.08	10.08	11.08	12.08	1.08	2.08	3.09	4.15	5.14	U5.57
C	Wagga Wagga Base Hospital	8.06	9.10	10.10	11.10	12.10	1.10	2.11	3.12	4.18	5.17	U5.59
O	Ashmont Av & Veale St	8.10	9.14	10.14	11.14	12.14	1.14	2.15	3.16	4.22	5.21	U6.27
P	Arnott St & Fernleigh Rd	8.13	9.18	10.18	11.18	12.18	1.18	2.19	3.20	4.26	5.25	U6.24
Q	South City Shopping Centre	8.17	9.22	10.22	11.22	12.22	1.22	2.23	E	4.30	5.29	U6.20
R	Dalman Pkwy & Glenfield Rd	8.21	9.26	10.26	11.26	12.26	1.26	2.27	4.34	5.33	U6.16
	Bus continues to...	M	M	M	M	M	M	M	M

Saturday											
map ref	Route Number	962	962	962	962	962	962	962	962	963/2	
		am	am	am	am	pm	pm	pm	pm	pm	
A	Wagga Wagga Courthouse	W8.07	9.00	10.00	11.00	12.00	1.00	2.00	3.00	4.00	U5.05
B	Baylis St & Edward St	W8.00	9.08	10.08	11.08	12.08	1.08	2.08	3.08	4.08	U5.13
C	Wagga Wagga Base Hospital	8.10	9.10	10.10	11.10	12.10	1.10	2.10	3.10	4.10	U5.15
O	Ashmont Av & Veale St	8.14	9.14	10.14	11.14	12.14	1.14	2.14	3.14	4.14	U5.43
P	Arnott St & Fernleigh Rd	8.18	9.18	10.18	11.18	12.18	1.18	2.18	3.18	4.18	U5.40
Q	South City Shopping Centre	8.22	9.22	10.22	11.22	12.22	1.22	2.22	3.22	4.22	U5.37
R	Dalman Pkwy & Glenfield Rd	8.26	9.26	10.26	11.26	12.26	1.26	2.26	3.26	4.26	U5.33
	Bus continues to...	M	M	M	M	M	M	M	M

Explanations

- E** – Journey terminates at the corner of Lae Av and Fernleigh Rd.
- M** – Journey continues to Mount Austin and Wagga Wagga via route 963. For details see the route 963 timetable on page 10.
- U** – Route 963 service operating to Turvey Park and Glenfield Park before operating through Ashmont via route 962.
- W** – Journey commences at corner Edward St & Baylis St and operates via Baylis St, Fitzmaurice St, Gurwood St and Docker St to Edward St.
- This service is usually operated by a wheelchair accessible bus.
- – Bus does not operate past this timing point.

For Route Map see pages 8 and 9

Service does not operate on Sunday or Public Holidays