












Monday to Friday													
map ref	Route Number	961	961	961	961	961	961	961	961	961	961	961	
		am	am	am	am	am	pm	pm	pm	pm	pm	pm	
			P							V	S		
<b>N</b>	Bourke St & Bourkelands Dr	.....	.....	.....	9.57	10.57	11.57	12.57	1.57	.....	.....	.....	4.35
<b>M</b>	Clifton St & Kaloona Dr	7.35	P8.27	8.59	9.59	10.59	11.59	12.59	1.59	2.44	3.44	4.04	4.37
<b>L</b>	Berembee Rd & Red Hill Rd	7.40	8.33	9.04	10.04	11.04	12.04	1.04	2.04	2.49	3.49	4.09	4.42
<b>K</b>	Malaya Dr & Leavenworth Dr	7.44	8.36	9.08	10.08	11.08	12.08	1.08	2.08	2.53	3.53	4.13	4.46
<b>J</b>	<b>Turvey Tops Shops</b>	7.47	8.40	9.11	10.11	11.11	12.11	1.11	2.11	2.56	3.56	4.16	4.49
<b>C</b>	<b>Wagga Wagga Base Hospital</b>	7.53	8.46	9.16	10.16	11.16	12.16	1.16	2.16	3.01	4.01	4.21	4.54
<b>B</b>	Baylis St & Edward St	7.56	8.49	9.19	10.19	11.19	12.19	1.19	2.19	3.04	4.04	4.24	4.57
<b>A</b>	Fitzmaurice St & Johnston St	8.02	8.56	9.27	10.27	11.27	12.27	1.27	2.27	3.12	4.12	4.32	5.05





Saturday										
map ref	Route Number	961	961	961	961	961	961	961	961	
		am	am	am	am	am	pm	pm	pm	
<b>N</b>	Bourke St & Bourkelands Dr	.....	8.57	9.57	10.57	11.57	12.57	1.57	2.57	3.57
<b>M</b>	Clifton St & Kaloona Dr	8.00	8.59	9.59	10.59	11.59	12.59	1.59	2.59	3.59
<b>L</b>	Berembee Rd & Red Hill Rd	8.05	9.04	10.04	11.04	12.04	1.04	2.04	3.04	4.04
<b>K</b>	Malaya Dr & Leavenworth Dr	8.09	9.08	10.08	11.08	12.08	1.08	2.08	3.08	4.08
<b>J</b>	<b>Turvey Tops Shops</b>	8.12	9.11	10.11	11.11	12.11	1.11	2.11	3.11	4.11
<b>C</b>	<b>Wagga Wagga Base Hospital</b>	8.17	9.16	10.16	11.16	12.16	1.16	2.16	3.16	4.16
<b>B</b>	Baylis St & Edward St	8.20	9.19	10.19	11.19	12.19	1.19	2.19	3.19	4.19
<b>A</b>	Fitzmaurice St & Johnston St	8.27	9.27	10.27	11.27	12.27	1.27	2.27	3.27	4.27




## Explanations

- P** – Journey commences from the corner of Plumpton Rd and Springvale Dr at 8.21am and operates along Springvale Dr, Featherwood Dr and Holbrook Rd to Clifton St.
- S** – Journey operates on school days only.
- V** – Journey operates during school vacation only.
-  – This service is usually operated by a wheelchair accessible bus.
- .... – Bus does not operate past this timing point.


 For Route Map see pages 8 and 9

 Service does not operate on Sunday or Public Holidays


Monday to Friday										
map ref	Route Number	961	961	961	961	961	961	961	961	
		am	am	am	pm	pm	pm	pm	pm	
<b>A</b>	<b>Wagga Wagga Courthouse</b>	9.35	10.35	11.35	12.35	1.35	2.35	3.05	4.10	5.10
<b>B</b>	<b>Baylis St &amp; Edward St</b>	9.43	10.43	11.43	12.43	1.43	2.44	3.14	4.20	5.19
<b>C</b>	<b>Wagga Wagga Base Hospital</b>	9.45	10.45	11.45	12.45	1.45	2.47	3.17	4.23	5.22
<b>J</b>	<b>Turvey Tops Shops</b>	9.50	10.50	11.50	12.50	1.50	2.52	3.22	4.28	5.27
<b>K</b>	<b>Malaya Dr &amp; Leavenworth Dr</b>	9.53	10.53	11.53	12.53	1.53	2.55	3.25	4.31	5.30
<b>N</b>	<b>Bourke St &amp; Bourkelands Dr</b>	9.57	10.57	11.57	12.57	1.57	<b>R</b>	<b>R</b>	4.35	<b>R</b>
<b>M</b>	<b>Clifton St &amp; Kaloona Dr</b>	9.59	10.59	11.59	12.59	1.59	3.02	3.32	4.37	5.37H
<b>L</b>	<b>Berembee Rd &amp; Red Hill Rd</b>	10.04	11.04	12.04	1.04	2.04	2.59	3.29	4.42	5.34

Saturday										
map ref	Route Number	961	961	961	961	961	961	961	961	
		am	am	am	am	pm	pm	pm	pm	
<b>A</b>	<b>Wagga Wagga Courthouse</b>	8.35	9.35	10.35	11.35	12.35	1.35	2.35	3.35	4.35
<b>B</b>	<b>Baylis St &amp; Edward St</b>	8.43	9.43	10.43	11.43	12.43	1.43	2.43	3.43	4.43
<b>C</b>	<b>Wagga Wagga Base Hospital</b>	8.45	9.45	10.45	11.45	12.45	1.45	2.45	3.45	4.45
<b>J</b>	<b>Turvey Tops Shops</b>	8.50	9.50	10.50	11.50	12.50	1.50	2.50	3.50	4.50
<b>K</b>	<b>Malaya Dr &amp; Leavenworth Dr</b>	8.53	9.53	10.53	11.53	12.53	1.53	2.53	3.53	4.53
<b>N</b>	<b>Bourke St &amp; Bourkelands Dr</b>	8.57	9.57	10.57	11.57	12.57	1.57	2.57	3.57	<b>R</b>
<b>M</b>	<b>Clifton St &amp; Kaloona Dr</b>	8.59	9.59	10.59	11.59	12.59	1.59	2.59	3.59	5.00
<b>L</b>	<b>Berembee Rd &amp; Red Hill Rd</b>	9.04	10.04	11.04	12.04	1.04	2.04	3.04	4.04	4.57

## Explanations

- H** – Journey continues along Holbrook Rd, Featherwood Dr and Springvale Dr to corner Plumpton Rd.
- R** – Journey operates from Bourke St via Red Hill Rd direct to Berembee Rd and does not operate via Holbrook Rd.
-  – This service is usually operated by a wheelchair accessible bus.

 For Route Map see pages 8 and 9

 Service does not operate on Sunday or Public Holidays